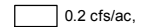


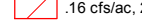
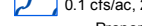
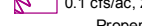


RIVERTON CITY STORM WATER RESTRICTION MAP

2015-12-08

LEGEND

-  0.2 cfs/ac.
-  Release rate provided by UDOT
-  1.64 cfs/ac Max.
-  .16 cfs/ac. 2010 Storm Drain Master Plan Report
-  0.1 cfs/ac. 2002 12600 South Storm Drain Master Plan Report Properties tributary to UDOT system
-  0.1 cfs/ac. 2006 Redwood Road Storm Drain Master Plan Report Properties tributary to UDOT system

MASTERPLANS

- 2010 Storm Water Update West of Bangarter
- 2006 Storm Drainage Master Plan Update
- 2006 Butterfield Creek Drainage Study
- 2005 4570 West to Bangarter
- 2004 Stormwater Masterplan Update

