



PL No. _____

Date _____

Application

Multi-Family Site Plan

A. Applicant's Name _____

Home Address _____

City _____ State _____ Zip _____

Telephone # _____ Mobile # _____

E-mail Address _____ Fax # _____

B. Primary Contact Person _____

Address _____

City _____ State _____ Zip _____

Telephone # _____ Mobile # _____

E-mail Address _____ Fax # _____

C. Project Information

1. Name of Proposed Development _____

2. Address _____

3. General Project Description _____

4. Number of Units _____ Proposed Density _____

5. Sidwell/Tax ID# _____ Total Acreage of the Site _____

6. Current Zoning of the Proposed Site _____

Zoning of Adjacent Parcels: North _____ South _____ East _____ West _____

7. Current Use of the Land _____

8. Describe the Proposed Use and Structures for the Site _____

9. Did this Project Require a Rezone? Yes / No [City Use] If Yes, PL# _____

10. Did this Project Require a Conditional Use Permit? Yes / No [City Use] If Yes, PL# _____

By signing this application, I acknowledge that I have read and understood the application, ordinances, checklists, etc. associated with this application, and that any and all required drawings, plans, and other submittals are included and complete. All drawings and plans, and the proposed development, must comply with the requirements of the Engineering Plan Review Checklist, Riverton City Standards and Specifications, and all applicable Riverton City ordinances and standards.

Applicant's Signature

Date

PL No. _____

Date _____

APPLICATION CHECKLIST
MULTI-FAMILY SITE PLAN
TO BE COMPLETED PRIOR TO ACCEPTANCE OF APPLICATION

Project Name: _____

Project Address: _____

Date: _____

Pre-Application Conference

Date ____/____/____ Staff Initial _____

Complete Application Items

- Ownership Affidavit Signed and Notarized
- Title Report
- Mailing Label Set - Address Labels of Legal Property Owners within three hundred (300) feet of your property (Must be obtained from the SL County Recorder's Office)

***The Salt Lake County Recorder's Office is located at:
2001 South State Street, Room N1600
Salt Lake City, Utah (801) 468-3391***

Required Maps and Drawings

Submitted to the Planning Dept. ____/____/____

(3) Three Full Size Sets (24x36 inch copies) and

(1) One 11x17 inch copy and

(1) One Electronic copy in pdf form of the following:

- Site Plan
- Subdivision Plat
- Landscaping and Irrigation Plan
- Grading and Drainage Plan
- Utility Plan
- Lighting Plan
- Fencing Plan

(1) Copy of the following:

- Engineering Department Requirements and Checklists for Development
- Architectural Elevations - (1) One 24x36 inch copy and (1) One 11x17 inch copy
- Materials Board (As Required)
- Survey - prepared and stamped by a Utah Registered Land Surveyor
- Geotechnical Report
- Storm Water Report (incl. drainage calculations)
- Storm Water Maintenance Plan (SMP)
- Traffic Study (As Required)

Application Fees

Fees Paid \$ _____

Please refer to the attached Riverton City Planning and Engineering Department Fee Schedule for required fees.

NOTES:

Riverton City Use Only

DRC _____

PC _____

CC _____

OWNERSHIP AFFIDAVIT

PROPERTY OWNER

I/we, _____, _____ being duly sworn, depose and say that I/we am/are the owner(s) of the property identified in the attached application and that the statements herein contained and the information provided in the attached plans and other exhibits are in all respects true and correct to the best of my/our knowledge. I/we also acknowledge that I/we have received written instructions regarding the application for which I/we am/are applying and understand that the attached application will be required to comply with any and all applicable standards and ordinances of Riverton City.

(Property Owner)

(Property Owner)

Dated this ___ day of _____, 20___, personally appeared before me _____, _____, the signer(s) of the agent authorization who duly acknowledged to me that they executed the same.

(Notary)
Residing in _____ County, Utah

AGENT AUTHORIZATION (If application will be in the name of someone other than the Owner(s))

I/we, _____, _____, the owner(s) of the real property described in the attached application, do authorize as my/our agent(s)

(Agent)

to represent me/us regarding the attached application and to appear on my/our behalf before any administrative or legislative body in the City considering this application and to act in all respects as our agent in matters pertaining to the attached application, and will comply with any and all applicable standards and ordinances of Riverton City.

(Property Owner)

(Property Owner)

Dated this ___ day of _____, 20___, personally appeared before me _____, _____, the signer(s) of the agent authorization who duly acknowledged to me that they executed the same.

(Notary)
Residing in _____ County, Utah

Riverton City Planning Department and Engineering Department Fees

Fees are non-refundable once application has been made.

Effective July 1, 2008



* indicates advertising fees are required

Subdivision Fees

Preliminary Subdivision Plat *	
Minor Subdivision	\$660.00
3-49 lots	\$1,530.00
50-99 lots	\$2,085.00
100-149 lots	\$2,625.00
150 + lots	\$3,180.00
per lot fee	\$55.00
Final Subdivision Plat	
4-49 lots	\$1,740.00
50-99 lots	\$2,160.00
100-149 lots	\$2,580.00
150 + lots	\$3,000.00
+ per lot fee	\$150.00
Single Phase Subdivision *	
4-10 Lots	\$1,050.00
11-20 Lots	\$2,100.00
+ per lot fee	\$150.00

Zoning/General Plan Fees

Rezone (Advertising x2) *	
0-9 acres+	\$885.00
10-19 acres	\$1,155.00
20-49 acres	\$1,575.00
50 + acres	\$2,160.00
Text Change (Advertising x2) *	
Text Change	\$750.00
General Plan Amendment (Advertising x2) *	
0-9 acres+	\$750.00
10-19 acres	\$1,500.00
20-49 acres	\$3,000.00
50 + acres	\$3,750.00

Advertising

Newspaper Advertising	\$75.00
Per address processing fee	_____ x \$0.50

Sub-Total	
------------------	--

Commercial Site Plan Fees

Site Plan *	+ Per acre	
0-5 acres	\$1,260.00	\$300
6-10 acres	\$1,815.00	\$600
11-19 acres	\$2,355.00	\$525
20 acres or more	\$2,910.00	\$525
Master Site Plan *		
0-5 acres	\$2,655.00	
6-10 acres	\$3,225.00	
11-19 acres	\$3,765.00	
20 acres or more	\$4,320.00	
Final Site Plan (Phasing of Master Site Plan)		
0-5 acres	\$1,260.00	\$300
6-10 acres	\$1,815.00	\$600
11-19 acres	\$2,355.00	\$525
20 acres or more	\$2,910.00	\$525
Multi-Family/Condo Development *		
0-40 units	\$1,785.00	
41-80 units	\$2,760.00	
81-119 units	\$4,260.00	
120 + units	\$5,325.00	
Commercial Subdivision in Conjunction with a Site Plan *		
Minor Subdivision	\$660.00	

Miscellaneous Fees

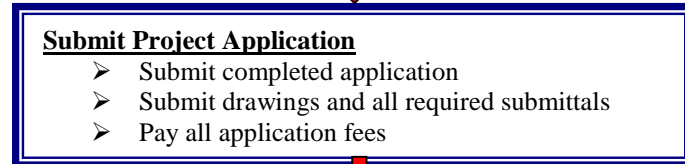
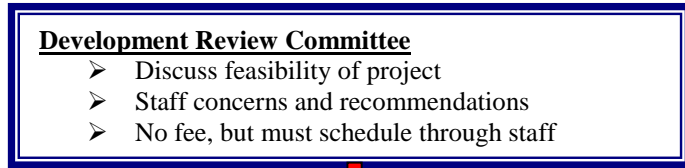
Conditional Use *		
Conditional Use	\$300.00	
Home Occupation	\$175.00	
Sign Permit		
Temporary Signs	\$25.00	per sign
Permanent Signs	\$100.00	per sign
<i>Signs installed without permit pay double fee</i>		

Sub-Total	
------------------	--

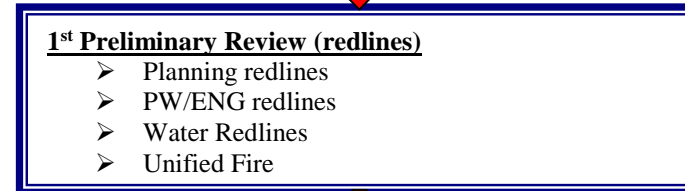
TOTAL	
--------------	--

RIVERTON CITY

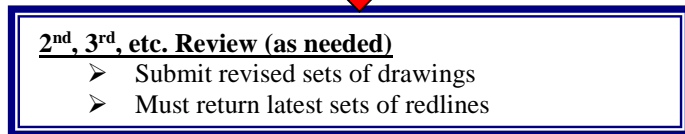
PROJECT APPROVAL FLOWCHART / TIME SCHEDULE



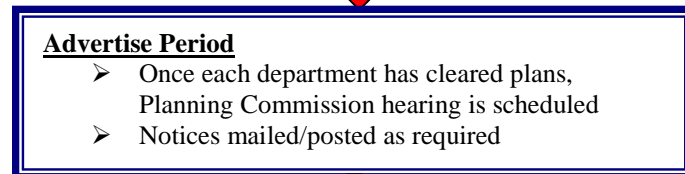
... Official Beginning of Process



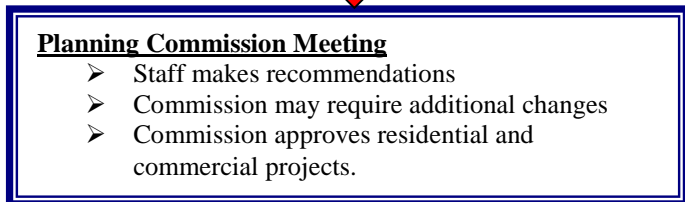
Allow at least 3 weeks (20 working days)
Staff contacts after **all** redlines are completed



Allow 2 weeks (10 working days) for each subsequent review with redlines



Notices must be posted/mailed a minimum of 10 days prior to public hearing.



FOLLOWING PLANNING COMMISSION APPROVAL, PROJECT MAY PROCEED WITH BONDING, PLAT RECORDING, BUILDING PERMITTING, ETC, AS DIRECTED BY STAFF